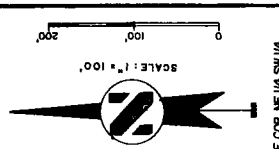


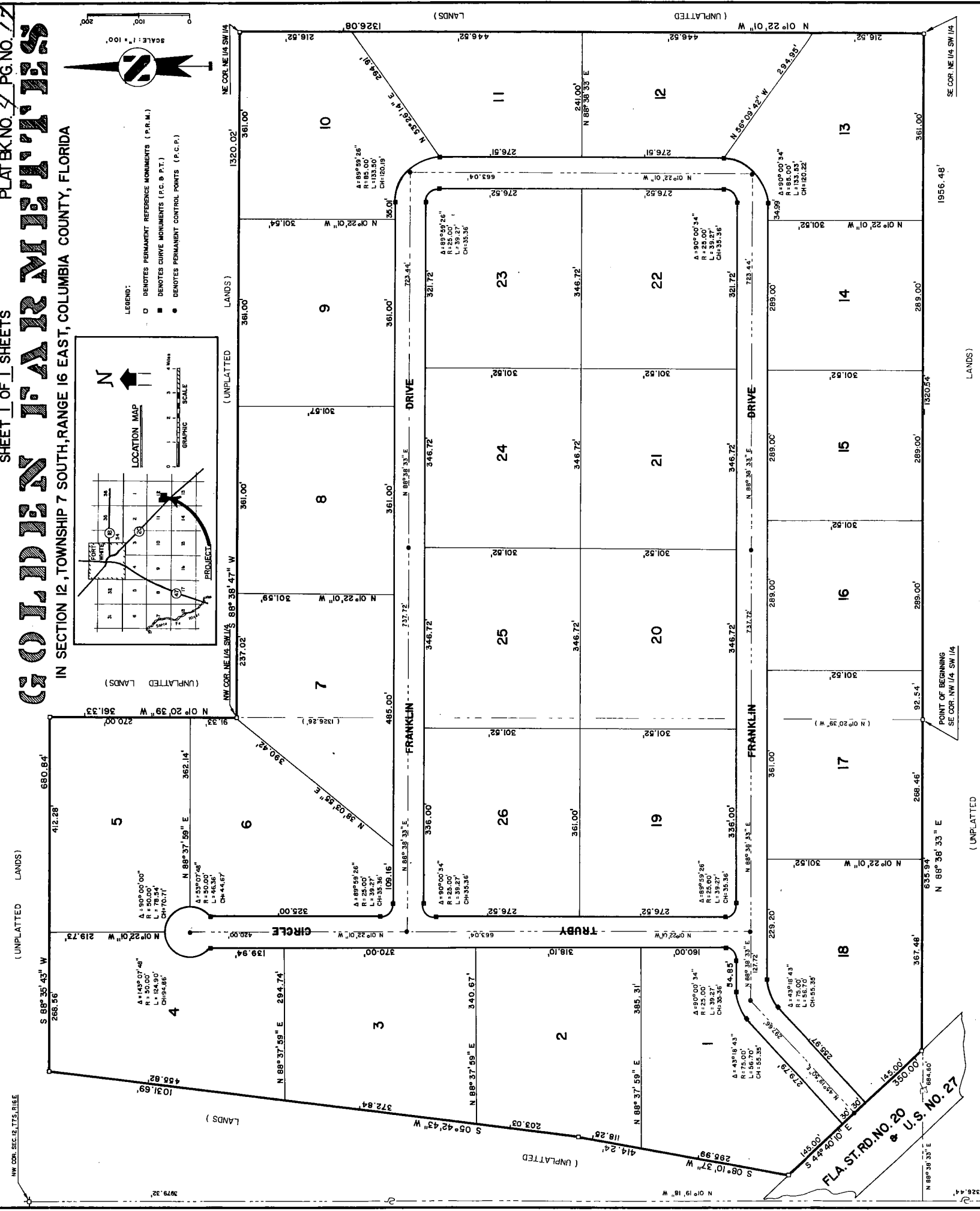
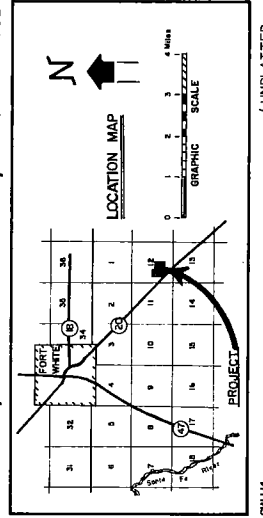
out of flood (all)
A-3

SHEET 1 OF 1 SHEETS
GOLDEN FARMETTES
PLAT BK. NO. 4 PG. NO. 17

IN SECTION 12, TOWNSHIP 7 SOUTH, RANGE 16 EAST, COLUMBIA COUNTY, FLORIDA



- LEGEND:
- DENOTES PERMANENT REFERENCE MONUMENTS (P.R.M.)
 - DENOTES CURVE MONUMENTS (C.C.M.)
 - DENOTES PERMANENT CONTROL POINTS (P.C.P.)



DESCRIPTION:

BEING THE NORTHEAST 1/4 OF THE SOUTHWEST 1/4 OF SECTION 12, T. 7 S., R. 16 E. AND ALSO; COMMENCING AT THE SOUTHWEST CORNER OF THE NORTHWEST 1/4 OF THE SOUTHWEST 1/4 OF SECTION 12, T. 7 S., R. 16 E. FOR THE POINT OF BEGINNING, AND RUN ON EAST LINE OF SAID NORTHWEST 1/4 OF SOUTHWEST 1/4, N 0° 20' 39" W, 680.84 FEET; THENCE RUN S 88° 35' 43" W, 1687.59 FEET; THENCE RUN S 08° 42' 43" W, 1031.69 FEET; THENCE RUN S 08° 10' 37" W, 414.24 FEET TO THE NORTHERLY RIGHT OF WAY LINE OF FLA. ST. RD. NO. 20 AND U.S. RD. NO. 27; THENCE RUN ON SAID RIGHT OF WAY LINE, S 44° 40' 10" E, 350.00 FEET TO THE SOUTH LINE OF SAID NORTHWEST 1/4 OF SOUTHWEST 1/4; THENCE RUN ON THE SAID SOUTH LINE, N 88° 38' 33" E, 635.94 FEET TO THE POINT OF BEGINNING. CONTAINING 70.007 ACRES.

DEDICATION:

WE, LOUIS GOLDEN AND WIFE, PEARL GOLDEN, THE UNDERSIGNED, DO HEREBY CERTIFY THAT WE ARE THE OWNERS OF THE PROPERTY SHOWN ON THIS PLAT, AND AS OWNERS, MAKE KNOWN TO ALL MEN BY THESE PRESENT, THAT WE HAVE CAUSED THE LANDS DESCRIBED HEREIN TO BE SUBDIVIDED, LAID OUT AND PLATTED, AND THAT WE HEREBY DEDICATE TO THE PUBLIC, FOREVER, THE STREETS AS SHOWN ON THIS PLAT, GOLDEN FARMETTES.

ACKNOWLEDGEMENT:

STATE OF FLORIDA:
COUNTY OF GILCHRIST:
I HEREBY CERTIFY THAT ON THIS THE 17 DAY OF July, 1975, BEFORE ME PERSONALLY APPEARED LOUIS GOLDEN AND PEARL GOLDEN WELL KNOWN TO ME AND KNOWN BY ME TO BE THE INDIVIDUALS EXECUTING THE ABOVE DEDICATION AND THAT THE EXECUTION THEREOF IS THEIR FREE AND VOLUNTARY ACT.

SURVEYOR'S CERTIFICATE:

I HEREBY CERTIFY THAT THIS IS A TRUE AND CORRECT REPRESENTATION OF THE ABOVE DESCRIBED LANDS TO THE BEST OF MY KNOWLEDGE, AND THAT I HAVE PLACED ALL PERMANENT REFERENCE MONUMENTS PRESCRIBED FOR BY CHAPTER 177 OF THE STATE OF FLORIDA STATUTES.

COUNTY COMMISSIONER'S APPROVAL:

WE DO HEREBY APPROVE AND ACCEPT THIS PLAT AND THE STREETS DEDICATED HEREIN FOR THE PUBLIC OF COLUMBIA COUNTY, FLORIDA. CHAIRMAN OF THE BOARD

CLERK OF THE CIRCUIT COURT'S APPROVAL:

THIS PLAT HAS BEEN APPROVED AND FILED FOR RECORD IN PLAT BOOK NO. 4, PAGE NO. 17, OF THE PUBLIC RECORDS OF COLUMBIA COUNTY, FLORIDA THIS THE 17 DAY OF July, 1975

LOUIS GOLDEN
PEARL GOLDEN
WITNESS
WITNESS

MY COMMISSION EXPIRES _____ NOTARY PUBLIC STATE OF FLORIDA

HERBERT C. FARRISH
REG. LAND SURVEYOR FLA. CERT. NO. 1251 DATE: MAY 1, 1975

DATE: July 17, 1975
CHAIRMAN OF THE BOARD

CLERK OF CIRCUIT COURT